
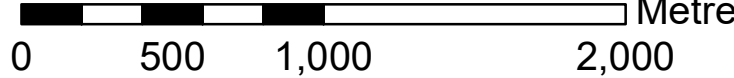
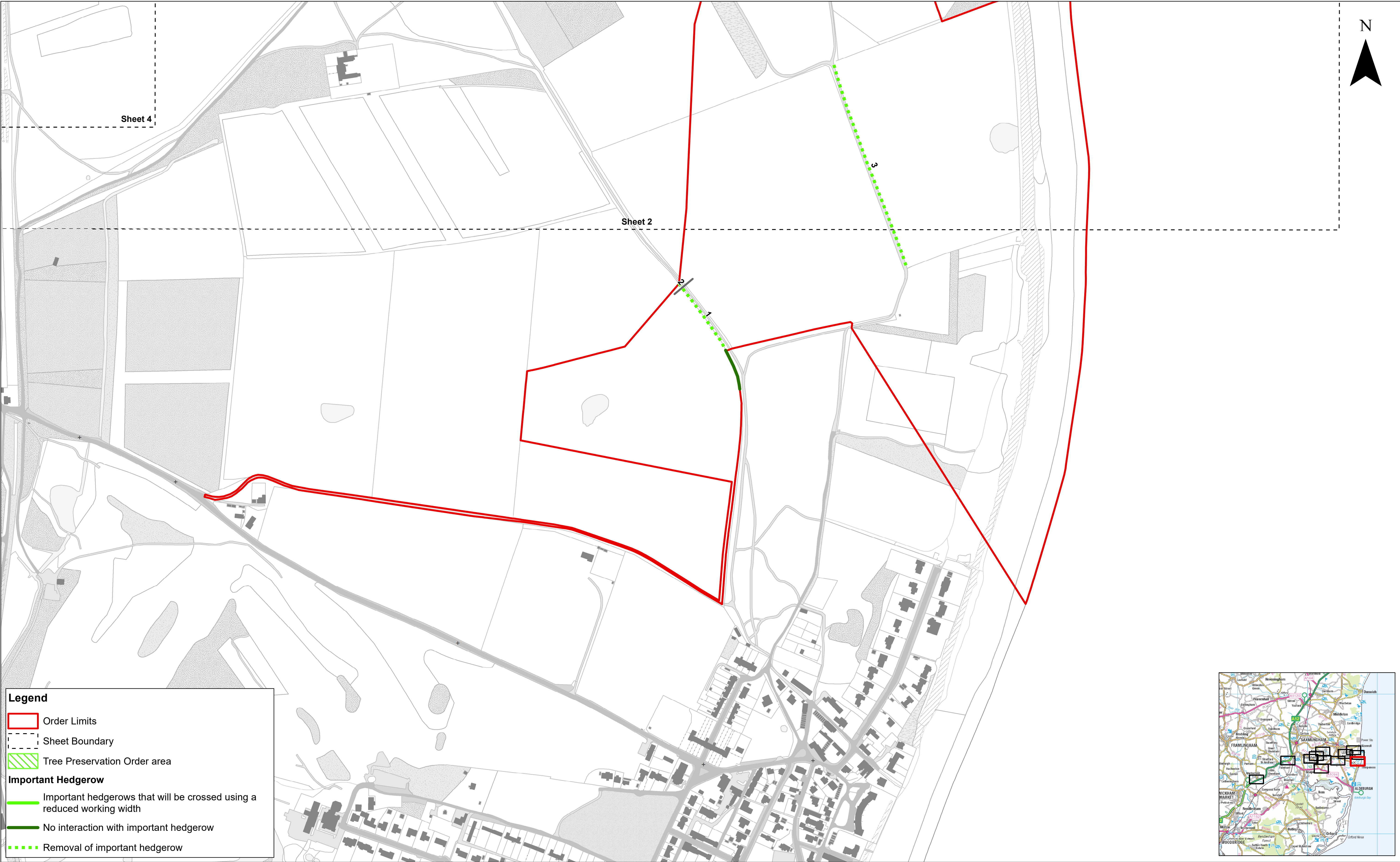




| | | | | | | | | | | | | | | |
|---|------------|-------------|-----------|----------------|-----------|----|--|---|---|--------------------|----------|---------------|------------------------|------------------------------|
|  | 4 | 09/09/2019 | AB | Fourth Issue. | | | 1:25,000 |  | East Anglia TWO Offshore Wind Farm | | | Drg No | EA2-DEV-DRG-IBR-000693 | |
| | 3 | 28/08/2019 | AB | Third Issue. | Prepared: | AB | Scale @ A1 | | | | | Rev | 4 | British National Grid OSGB36 |
| | 2 | 30/07/2019 | AB | Second Issue. | Checked: | PW | <small>Source: © Crown copyright and database rights 2019. Ordnance Survey 0100031673.</small> <small>This map has been produced to the latest known information at the time of issue, and has been produced for your information only. Please consult with the SPR GIS team to ensure the content is still current before using the information contained on this map.</small> <small>To the fullest extent permitted by law, we accept no responsibility or liability (whether in contract, tort (including negligence) or otherwise in respect of any errors or omissions in the information contained in the map and shall not be liable for any loss, damage or expense caused by such errors or omissions.</small> | | | Date | 09/09/19 | | | |
| | Rev | Date | By | Comment | Approved: | AH | | | | APFP Ref: 5(2) (o) | | | Doc ref: 2.10 | |



Legend

Order Limits

Sheet Boundary

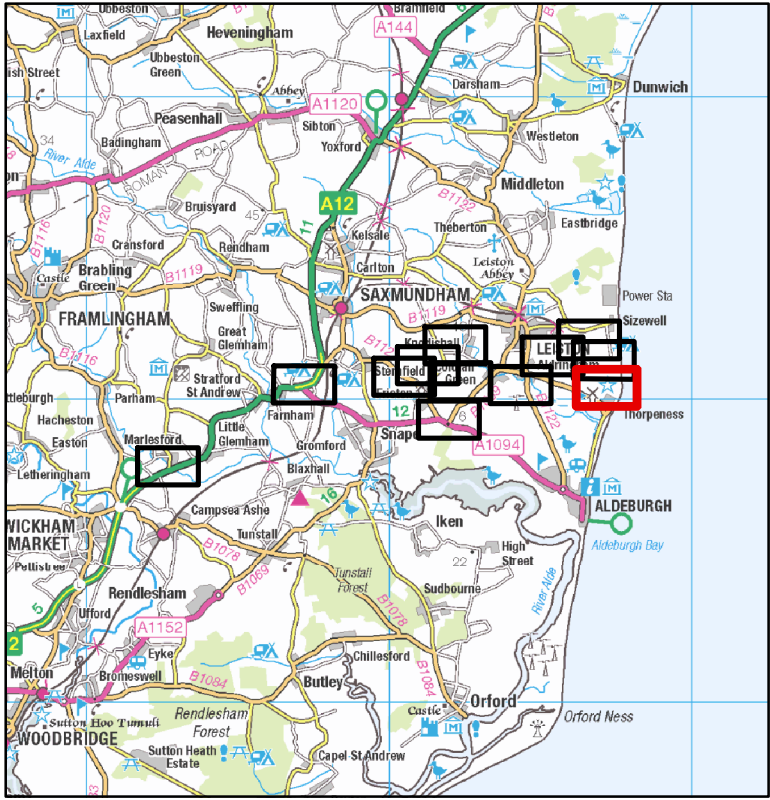
Tree Preservation Order area



Important Hedgerow

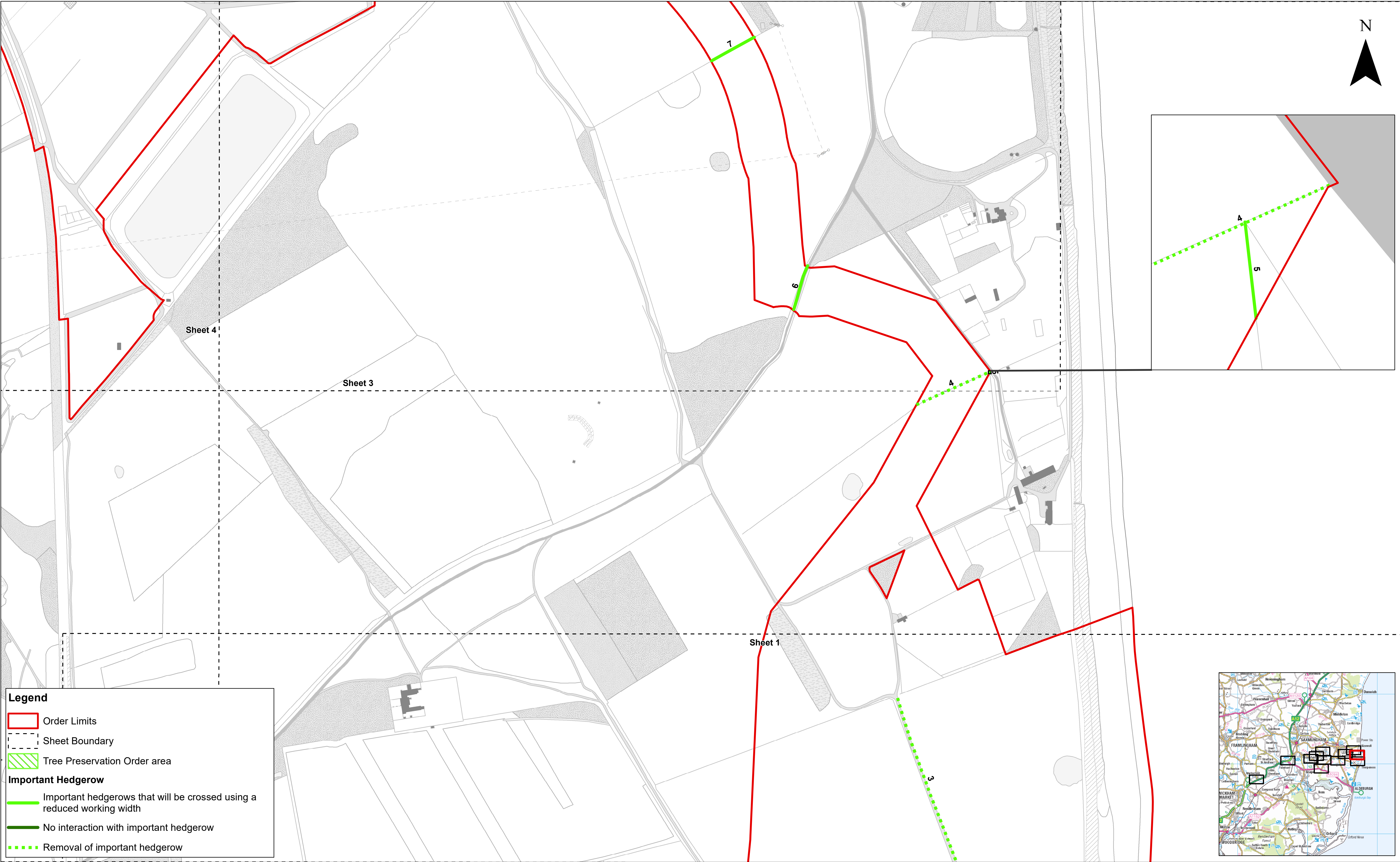
Important hedgerows that will be crossed using a reduced working width

No interaction with important hedgerow

Removal of important hedgerow



| | | | | | | | | | | | | |
|---|-----------------------------|------------|----|---------------|-----------|----|--|--|--------------------|----------|---------------------------------|--|
|  | 5 | 09/09/2019 | AB | Fifth Issue. | | | <div>1:2,500</div> <div>Scale @ A1</div> <div></div> <div>Source: © Crown copyright and database rights 2019. Ordnance Survey 0100031673.</div> <div>This map has been produced to the latest known information at the time of issue, and has been produced for your information only. Please consult with the SPR GIS team to ensure the content is still current before using the information contained on this map.</div> <div>To the fullest extent permitted by law, we accept no responsibility or liability (whether in contract, tort (including negligence) or otherwise in respect of any errors or omissions in the information contained in the map and shall not be liable for any loss, damage or expense caused by such errors or omissions.</div> | <div>East Anglia TWO Offshore Wind Farm</div> <div>Important Hedgerows and Tree Preservation Order Plan</div> <div>Sheet Number: Sheet 1 of 12</div> | Drg No | | EA2-DEV-DRG-IBR-000693 | |
| | 4 | 28/08/2019 | AB | Fourth Issue. | Prepared: | AB | | | Rev | 5 | British National Grid OSGB36 | |
| | 3 | 30/07/2019 | AB | Third Issue. | Checked: | PW | | | Date | 09/09/19 | | |
| | Rev | Date | By | Comment | Approved: | AH | | | APFP Ref: 5(2) (o) | | Doc ref: 2.10 | |
| | Sheet Number: Sheet 1 of 12 | | | | | | | | | | | |



| | | | | | |
|-----|------------|----|---------------|-----------|----|
| 5 | 09/09/2019 | AB | Fifth Issue. | | |
| 4 | 28/08/2019 | AB | Fourth Issue. | Prepared: | AB |
| 3 | 30/07/2019 | AB | Third Issue. | Checked: | PW |
| Rev | Date | By | Comment | Approved: | AH |

1:2,500

Scale @ A1

0

50

100

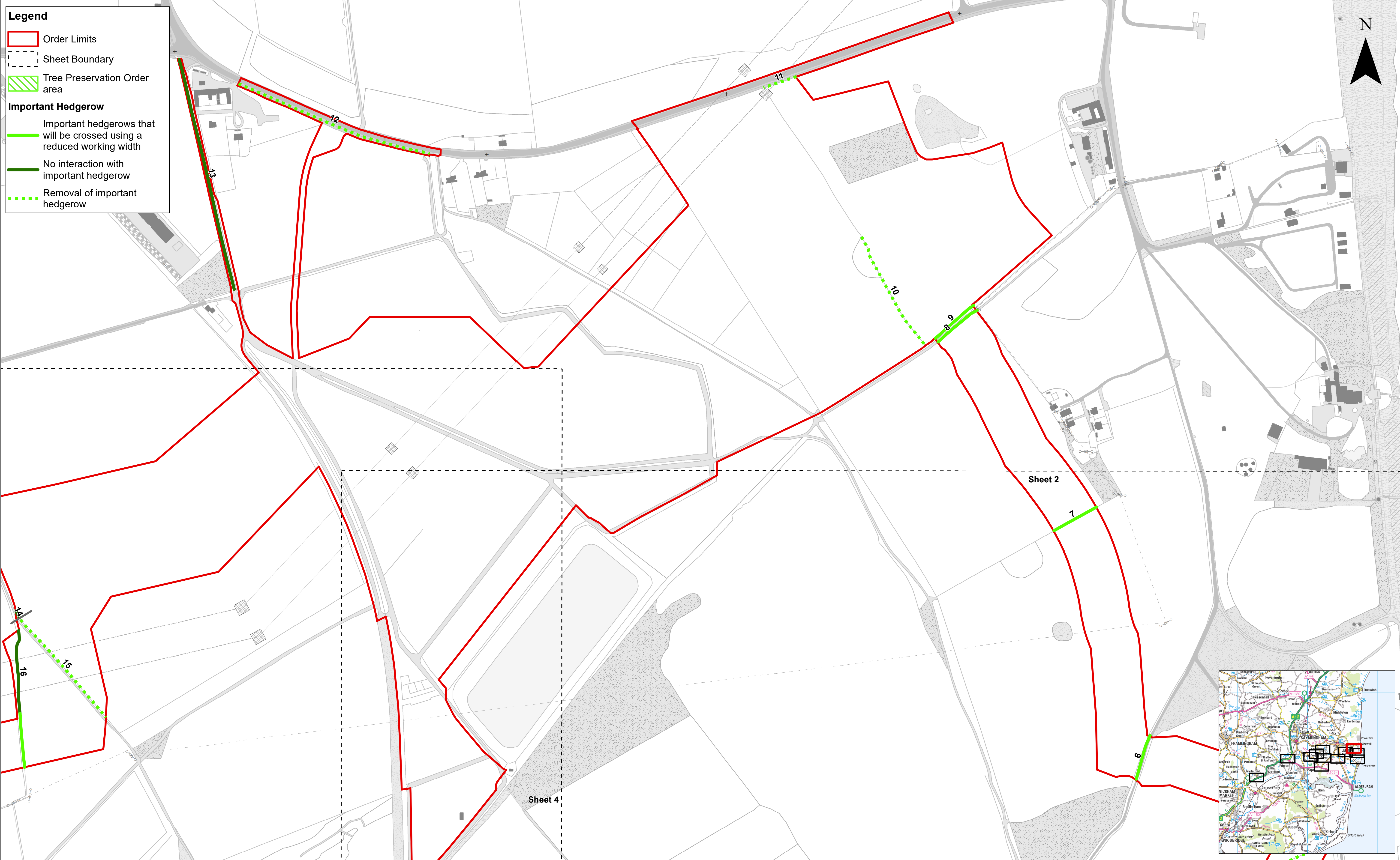
200



Metres

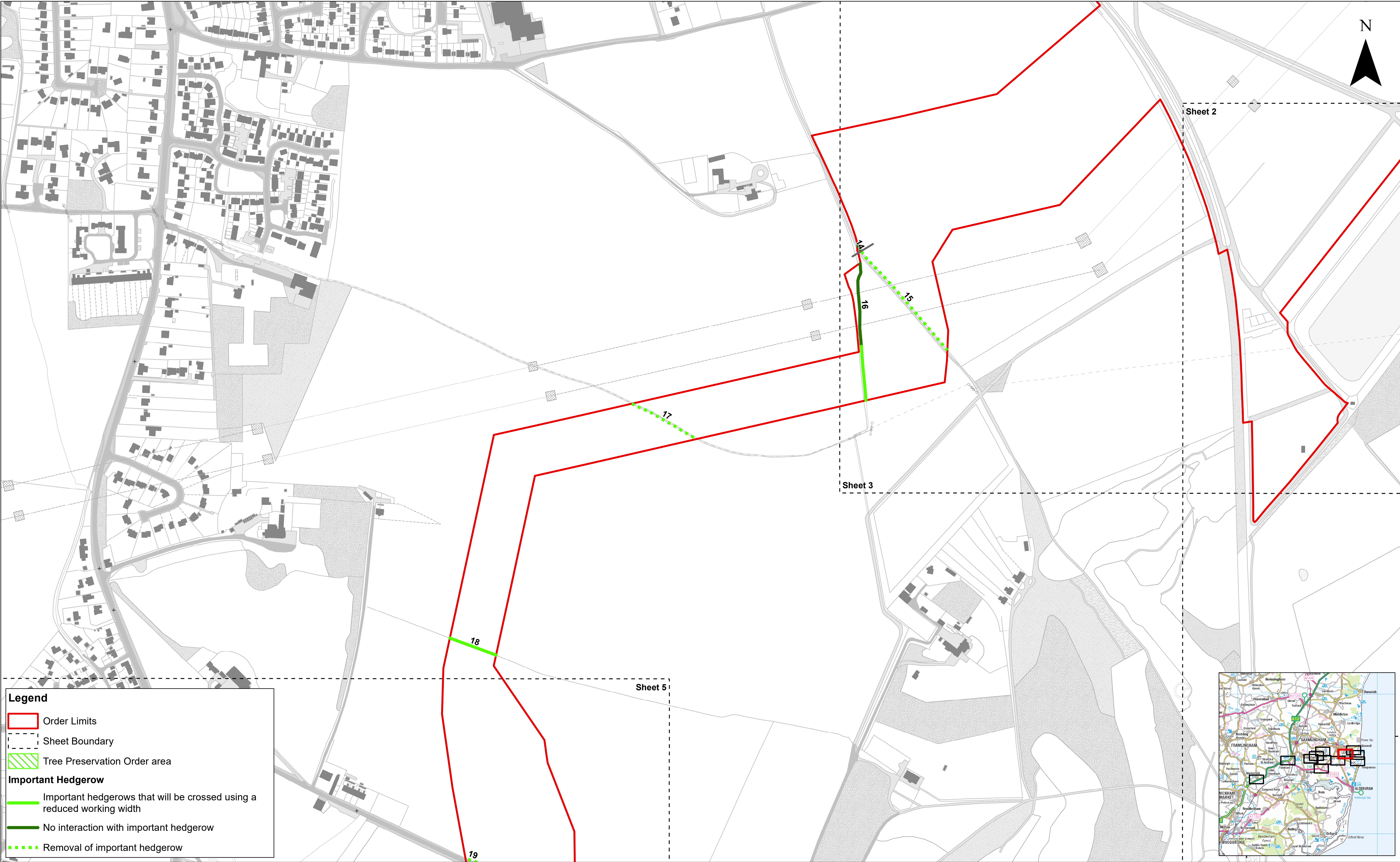
Source: © Crown copyright and database rights 2019. Ordnance Survey 0100031673.


This map has been produced to the latest known information at the time of issue, and has been produced for your information only. Please consult with the SPR GIS team to ensure the content is still current before using the information contained on this map. To the fullest extent permitted by law, we accept no responsibility or liability (whether in contract, tort (including negligence) or otherwise in respect of any errors or omissions in the information contained in the map and shall not be liable for any loss, damage or expense caused by such errors or omissions.

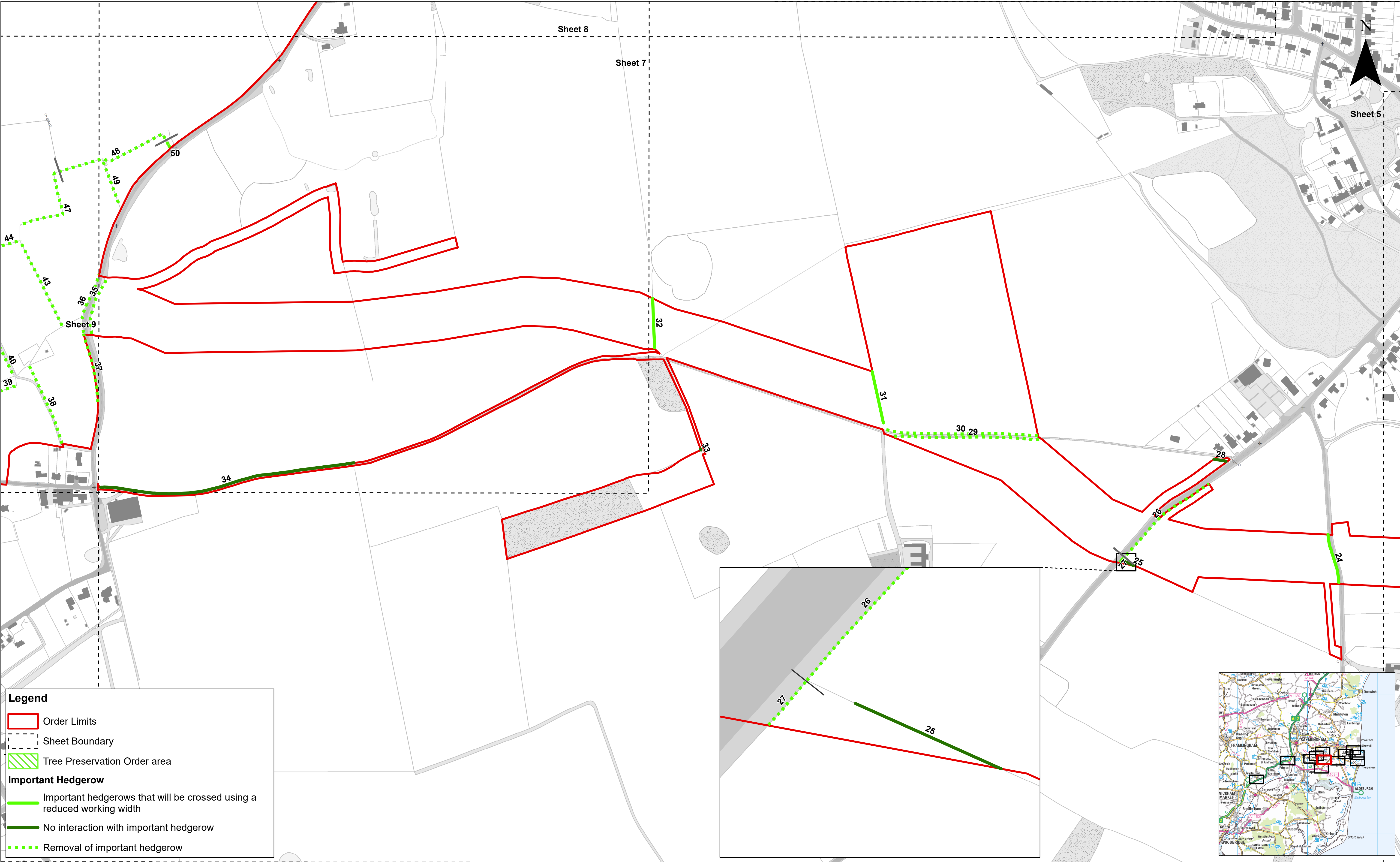
| | | | | | |
|---|--|--|--------------------|------------------------|---------------------------------|
| East Anglia TWO Offshore Wind Farm | | | Drg No | EA2-DEV-DRG-IBR-000693 | |
| Important Hedgerows and Tree Preservation Order Plan Sheet Number: Sheet 2 of 12 | | | Rev | 5 | British National Grid OSGB36 |
| | | | Date | 09/09/19 | |
| | | | APFP Ref: 5(2) (o) | | Doc ref: 2.10 |


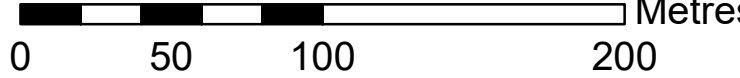


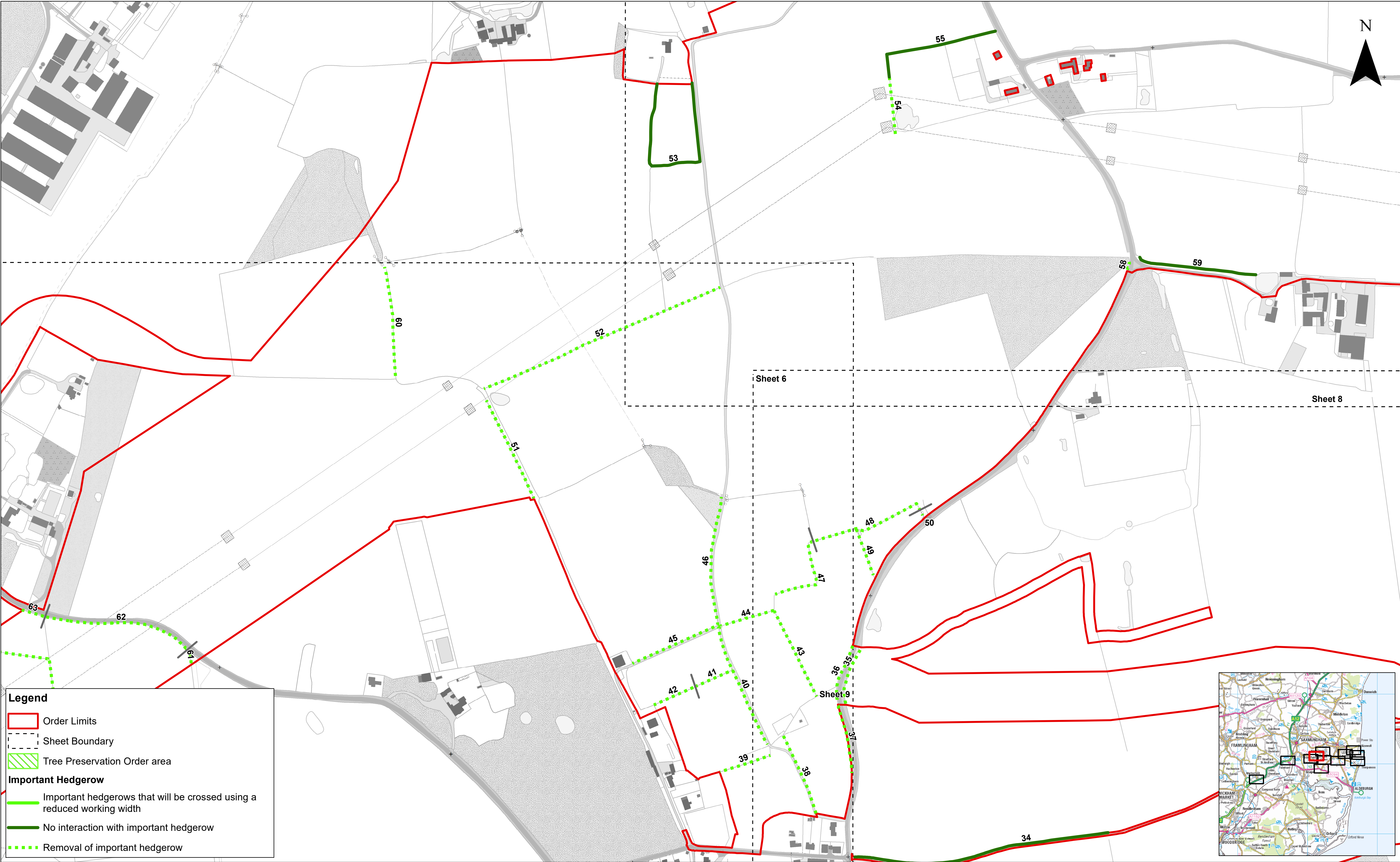
| | | | | | | | | | | | |
|---|-----|------------|----|---------------|-----------|----|--|--|--------------------|------------------------|---------------------------------|
|  | 5 | 09/09/2019 | AB | Fifth Issue. | | | <div>1:2,500</div> <div>Scale @ A1</div> <div></div> <div>Source: © Crown copyright and database rights 2019. Ordnance Survey 0100031673.</div> <div>This map has been produced to the latest known information at the time of issue, and has been produced for your information only. Please consult with the SPR GIS team to ensure the content is still current before using the information contained on this map.</div> <div>To the fullest extent permitted by law, we accept no responsibility or liability (whether in contract, tort (including negligence) or otherwise in respect of any errors or omissions in the information contained in the map and shall not be liable for any loss, damage or expense caused by such errors or omissions.</div> | <div>East Anglia TWO Offshore Wind Farm</div> <div>Important Hedgerows and Tree Preservation Order Plan</div> <div>Sheet Number: Sheet 3 of 12</div> | Drg No | EA2-DEV-DRG-IBR-000693 | |
| | 4 | 28/08/2019 | AB | Fourth Issue. | Prepared: | AB | | | Rev | 5 | British National Grid OSGB36 |
| | 3 | 30/07/2019 | AB | Third Issue. | Checked: | PW | | | Date | 09/09/19 | |
| | Rev | Date | By | Comment | Approved: | AH | | | APFP Ref: 5(2) (o) | | Doc ref: 2.10 |
| | | | | | | | | | | | |





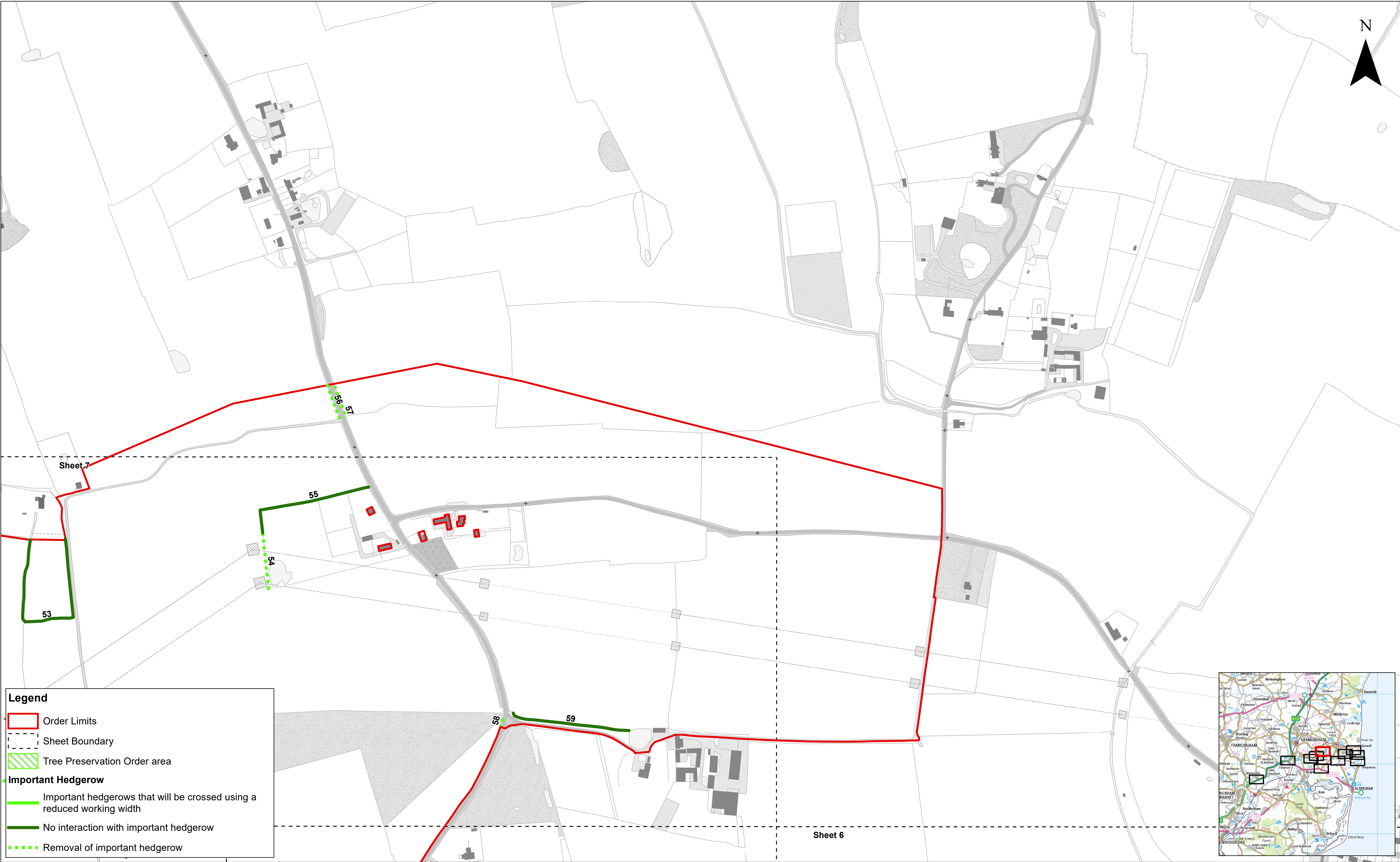
| | | | | | | | | | | | | | |
|---|-----|------------|----|---------------|-----------|----|---|---|--|--------------------|----------|------------------------------|--|
|  | 5 | 09/09/2019 | AB | Fifth Issue. | | | <div>1:2,500</div> <div>Scale @ A1</div> <div><div><div></div><div></div><div></div></div><div>050100200</div><div>Metres</div></div> | <div>Source: © Crown copyright and database rights 2019. Ordnance Survey 0100031673.</div> <div>This map has been produced to the latest known information at the time of issue, and has been produced for your information only. Please consult with the SPR GIS team to ensure the content is still current before using the information contained on this map. To the fullest extent permitted by law, we accept no responsibility or liability (whether in contract, tort (including negligence) or otherwise in respect of any errors or omissions in the information contained in the map and shall not be liable for any loss, damage or expense caused by such errors or omissions.</div> | <div>East Anglia TWO Offshore Wind Farm</div> <div>Important Hedgerows and Tree Preservation Order Plan</div> <div>Sheet Number: Sheet 4 of 12</div> | Drg No | | EA2-DEV-DRG-IBR-000693 | |
| | 4 | 28/08/2019 | AB | Fourth Issue. | Prepared: | AB | | | | Rev | 5 | British National Grid OSGB36 | |
| | 3 | 30/07/2019 | AB | Third Issue. | Checked: | PW | | | | Date | 09/09/19 | | |
| | Rev | Date | By | Comment | Approved: | AH | | | | APFP Ref: 5(2) (o) | | Doc ref: 2.10 | |




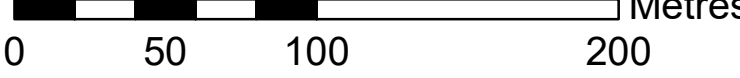
| | | | | | | | | | | | |
|---|-----|------------|----|---------------|-----------|----|------------|---|--|----------------------------------|------------------------------|
|  | 5 | 09/09/2019 | AB | Fifth Issue. | | | 1:2,500 |  | East Anglia TWO Offshore Wind Farm Important Hedgerows and Tree Preservation Order Plan Sheet Number: Sheet 6 of 12 | Drg No EA2-DEV-DRG-IBR-000693 | |
| | 4 | 28/08/2019 | AB | Fourth Issue. | Prepared: | AB | Scale @ A1 | | | Rev 5 | British National Grid OSGB36 |
| | 3 | 30/07/2019 | AB | Third Issue. | Checked: | PW | | | | Date 09/09/19 | |
| | Rev | Date | By | Comment | Approved: | AH | | | | APFP Ref: 5(2) (o) Doc ref: 2.10 | |



| | | | | | | | | | | | | |
|---|--|------------|----|---------------|-----------|----|-----------------------|---|--|---------------|------------------------|------------------------------------|
|  | 5 | 09/09/2019 | AB | Fifth Issue. | | | 1:2,500 Scale @ A1 |  | <div>East Anglia TWO Offshore Wind Farm</div> <div>Important Hedgerows and Tree Preservation Order Plan</div> <div>Sheet Number: Sheet 7 of 12</div> | Drg No | EA2-DEV-DRG-IBR-000693 | |
| | 4 | 28/08/2019 | AB | Fourth Issue. | Prepared: | AB | | | | Rev | 5 | British National Grid OSGB36 |
| | 3 | 30/07/2019 | AB | Third Issue. | Checked: | PW | Date | 09/09/19 | | | | |
| | Rev | Date | By | Comment | Approved: | AH | APFP Ref: 5(2) (o) | | | Doc ref: 2.10 | | |
| | <div>Source: © Crown copyright and database rights 2019. Ordnance Survey 0100031673. This map has been produced to the latest known information at the time of issue, and has been produced for your information only. Please consult with the SPR GIS team to ensure the content is still current before using the information contained on this map. To the fullest extent permitted by law, we accept no responsibility or liability (whether in contract, tort (including negligence) or otherwise in respect of any errors or omissions in the information contained in the map and shall not be liable for any loss, damage or expense caused by such errors or omissions.</div> | | | | | | | | | | | |



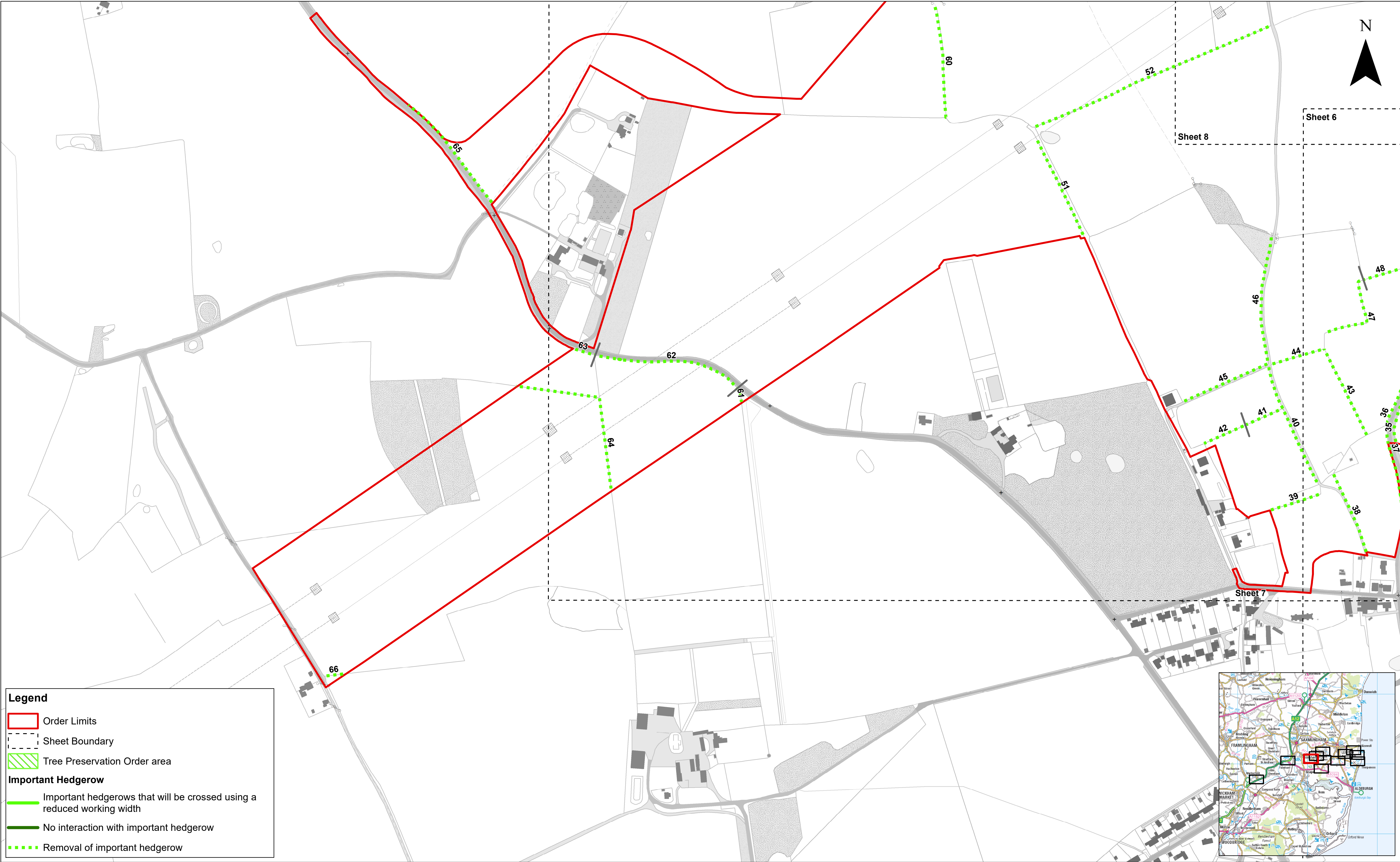



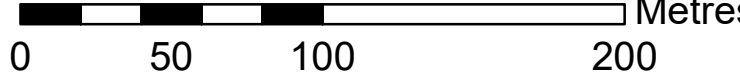
| | | | | | | | |
|-----|------------|----|---------------|-----------|----|--|---|
| 5 | 09/09/2019 | AB | Fifth Issue. | | | 1:2,500 |  |
| 4 | 28/08/2019 | AB | Fourth Issue. | Prepared: | AB | Scale @ A1 | |
| 3 | 30/07/2019 | AB | Third Issue. | Checked: | PW | | |
| Rev | Date | By | Comment | Approved: | AH | <small>Source: © Crown copyright and database rights 2019. Ordnance Survey 0100031673. This map has been produced to the latest known information at the time of issue, and has been produced for your information only. Please consult with the SPR GIS team to ensure the content is still current before using the information contained on this map. To the fullest extent permitted by law, we accept no responsibility or liability (whether in contract, tort (including negligence) or otherwise in respect of any errors or omissions in the information contained in the map and shall not be liable for any loss, damage or expense caused by such errors or omissions.</small> | |

East Anglia TWO Offshore Wind Farm

Important Hedgerows and Tree Preservation Order Plan
Sheet Number: Sheet 8 of 12

| | | | |
|--------------------|------------------------|------------------------------|--|
| Drg No | EA2-DEV-DRG-IBR-000693 | | |
| Rev | 5 | British National Grid OSGB36 | |
| Date | 09/09/19 | | |
| APFP Ref: 5(2) (o) | | Doc ref: 2.10 | |



| | | | | | | | | | | | | | | |
|---|-----|------------|----|---------------|-----------|----|-----------------------|---|---|--|--------------------|----------|------------------------------------|--|
|  | 5 | 09/09/2019 | AB | Fifth Issue. | | | 1:2,500 Scale @ A1 |  | <p>Source: © Crown copyright and database rights 2019. Ordnance Survey 0100031673.</p> <p>This map has been produced to the latest known information at the time of issue, and has been produced for your information only. Please consult with the SPRP GIS team to ensure the content is still current before using the information contained on this map.</p> <p>To the fullest extent permitted by law, we accept no responsibility or liability (whether in contract, tort (including negligence) or otherwise in respect of any errors or omissions in the information contained in the map and shall not be liable for any loss, damage or expense caused by such errors or omissions.</p> | <h1>East Anglia TWO Offshore Wind Farm</h1> <h2>Important Hedgerows and Tree Preservation Order Plan</h2> <h3>Sheet Number: Sheet 9 of 12</h3> | Drg No | | EA2-DEV-DRG-IBR-000693 | |
| | 4 | 28/08/2019 | AB | Fourth Issue. | Prepared: | AB | | | | | Rev | 5 | British National Grid OSGB36 | |
| | 3 | 30/07/2019 | AB | Third Issue. | Checked: | PW | | | | | Date | 09/09/19 | | |
| | Rev | Date | By | Comment | Approved: | AH | | | | | APFP Ref: 5(2) (o) | | Doc ref: 2.10 | |



Legend

Order Limits

Sheet Boundary

Tree Preservation Order area

Important Hedgerow

Important hedgerows that will be crossed using a reduced working width

No interaction with important hedgerow

Removal of important hedgerow

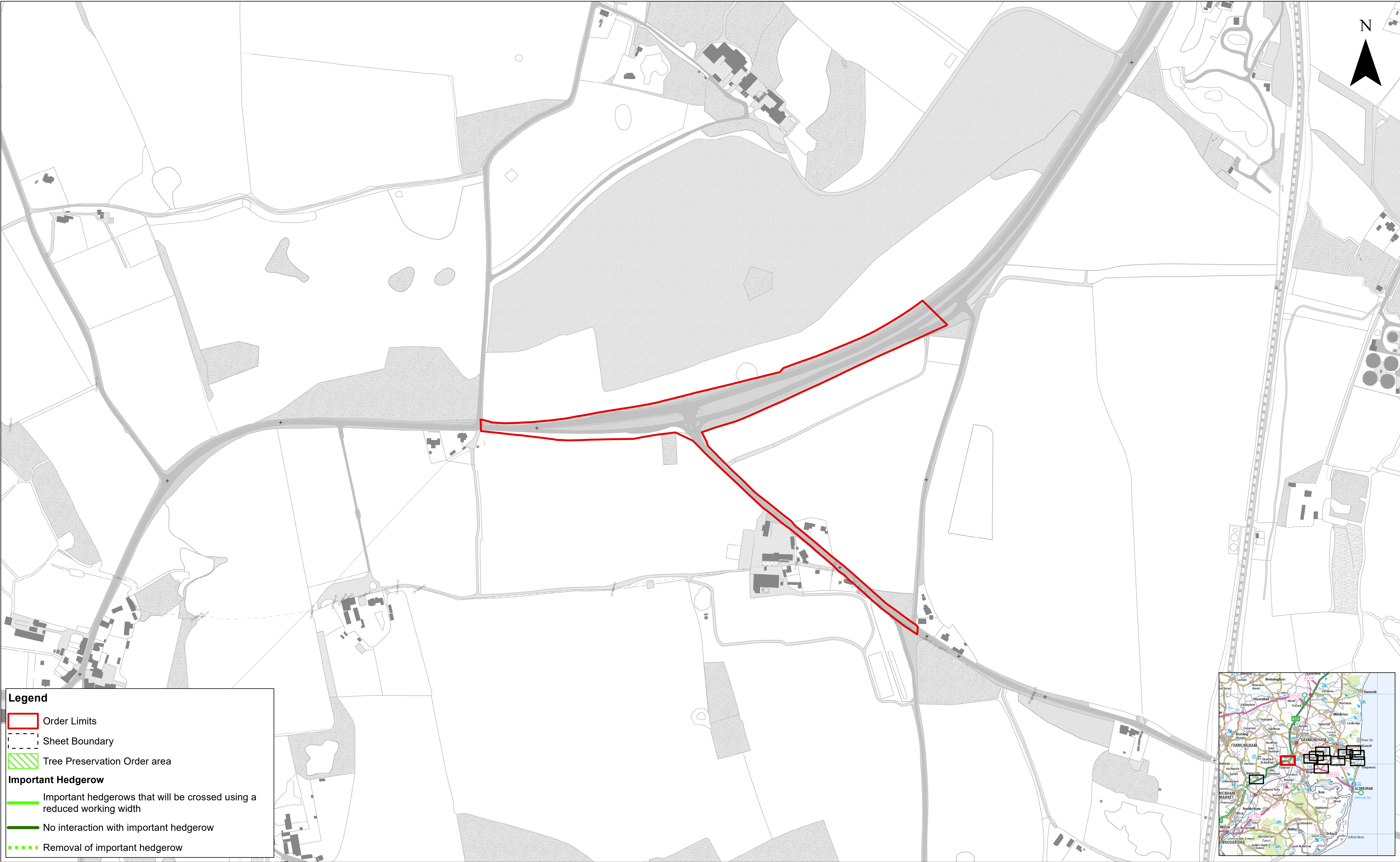
| | | | | | | | | |
|--|-----|------------|----|---------------|-----------|----|--|---|
| | 5 | 09/09/2019 | AB | Fifth Issue. | | | 1:2,500 | <div><div></div>Metres</div> <div>050100200</div> |
| | 4 | 28/08/2019 | AB | Fourth Issue. | Prepared: | AB | Scale @ A1 | |
| | 3 | 30/07/2019 | AB | Third Issue. | Checked: | PW | <small>Source: © Crown copyright and database rights 2019. Ordnance Survey 0100031673. This map has been produced to the latest known information at the time of issue, and has been produced for your information only. Please consult with the SPR GIS team to ensure the content is still current before using the information contained on this map. To the fullest extent permitted by law, we accept no responsibility or liability (whether in contract, tort (including negligence) or otherwise in respect of any errors or omissions in the information contained in the map and shall not be liable for any loss, damage or expense caused by such errors or omissions.</small> | |
| | Rev | Date | By | Comment | Approved: | AH | | |


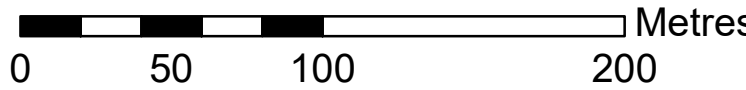
East Anglia TWO Offshore Wind Farm

Important Hedgerows and Tree Preservation Order Plan

Sheet Number: Sheet 10 of 12

| | | |
|--------------------|------------------------|------------------------------|
| Drg No | EA2-DEV-DRG-IBR-000693 | |
| Rev | 5 | British National Grid OSGB36 |
| Date | 09/09/19 | |
| APFP Ref: 5(2) (o) | | Doc ref: 2.10 |



| | | | | | | | | | | | | |
|---|-----|------------|----|---------------|-----------|----|--|---|--------------------|----------|------------------------------------|--|
|  | 5 | 09/09/2019 | AB | Fifth Issue. | | | <div>1:2,500</div> <div>Scale @ A1</div> <div></div> <div>Source: © Crown copyright and database rights 2019. Ordnance Survey 0100031673.</div> <div>This map has been produced to the latest known information at the time of issue, and has been produced for your information only. Please consult with the SPR GIS team to ensure the content is still current before using the information contained on this map.</div> <div>To the fullest extent permitted by law, we accept no responsibility or liability (whether in contract, tort (including negligence) or otherwise in respect of any errors or omissions in the information contained in the map and shall not be liable for any loss, damage or expense caused by such errors or omissions.</div> | <div>East Anglia TWO Offshore Wind Farm</div> <div>Important Hedgerows and Tree Preservation Order Plan</div> <div>Sheet Number: Sheet 11 of 12</div> | Drg No | | EA2-DEV-DRG-IBR-000693 | |
| | 4 | 28/08/2019 | AB | Fourth Issue. | Prepared: | AB | | | Rev | 5 | British National Grid OSGB36 | |
| | 3 | 30/07/2019 | AB | Third Issue. | Checked: | PW | | | Date | 09/09/19 | | |
| | Rev | Date | By | Comment | Approved: | AH | | | APFP Ref: 5(2) (o) | | Doc ref: 2.10 | |
| | | | | | | | | | | | | |



Legend

Order Limits

Sheet Boundary

Tree Preservation Order area

Important Hedgerow

Important hedgerows that will be crossed using a reduced working width

No interaction with important hedgerow

Removal of important hedgerow

| | | | | | | | | |
|--|-----|------------|----|---------------|-----------|----|--|--|
| | 5 | 09/09/2019 | AB | Fifth Issue. | | | 1:2,500 | |
| | 4 | 28/08/2019 | AB | Fourth Issue. | Prepared: | AB | Scale @ A1 | |
| | 3 | 30/07/2019 | AB | Third Issue. | Checked: | PW | <small>Source: © Crown copyright and database rights 2019. Ordnance Survey 0100031673. This map has been produced to the latest known information at the time of issue, and has been produced for your information only. Please consult with the SPR GIS team to ensure the content is still current before using the information contained on this map. To the fullest extent permitted by law, we accept no responsibility or liability (whether in contract, tort (including negligence) or otherwise in respect of any errors or omissions in the information contained in the map and shall not be liable for any loss, damage or expense caused by such errors or omissions.</small> | |
| | Rev | Date | By | Comment | Approved: | AH | | |

East Anglia TWO Offshore Wind Farm

Important Hedgerows and Tree Preservation Order Plan

Sheet Number: Sheet 12 of 12

| | | |
|--------------------|------------------------|---------------------------------|
| Drg No | EA2-DEV-DRG-IBR-000693 | |
| Rev | 5 | British National Grid OSGB36 |
| Date | 09/09/19 | |
| APFP Ref: 5(2) (o) | | Doc ref: 2.10 |